



[www.AtoZMapsOnline.com](http://www.AtoZMapsOnline.com)



**MODERN MAPS**



**ANTIQUÉ MAPS**



**MAPS OF EXPLORATION**



**GEOGRAPHY GAMES**



**VIDEO GUIDES**

## MAPS • MAPS • MAPS

*AtoZ Maps Online™* is the world's most comprehensive collection of royalty-free downloadable maps for schools, academic institutions, and public libraries. Students, teachers, library patrons, and businesses can use our more than 100,000 maps in school reports, school lesson plans, personal research projects, and business reports.

No other reference contains so many maps, map resources, visual glossaries, video dictionaries, geography learning games, and teacher resources as *AtoZ Maps Online™*.

### BENEFITS

- All maps are downloadable and royalty-free for non-commercial use.
- Students and teachers can download maps for school reports and lesson plans.
- Library patrons can download maps to support historical and genealogical research projects.
- Business library patrons can download maps for use in marketing reports and presentations.

*AtoZ Maps Online™* is mobile friendly, automatically adapting to the screen size of any desktop, laptop, tablet, or smartphone.



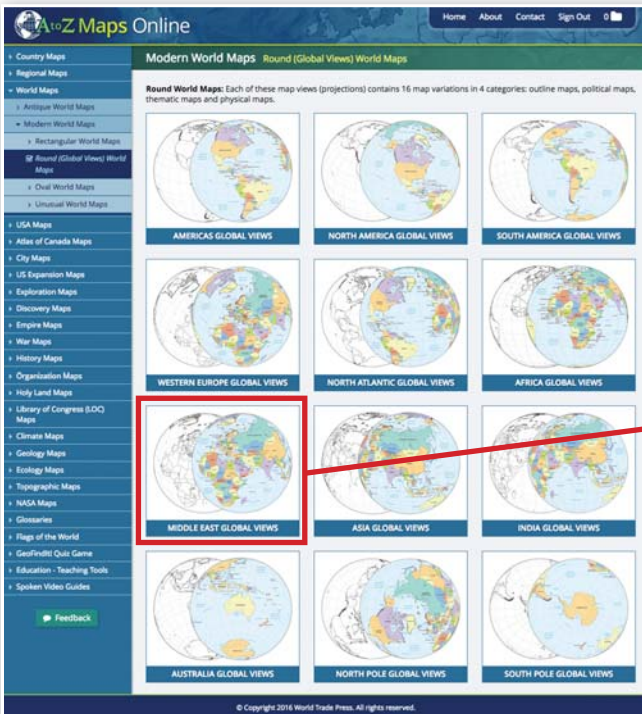
[www.AtoZMapsOnline.com](http://www.AtoZMapsOnline.com)



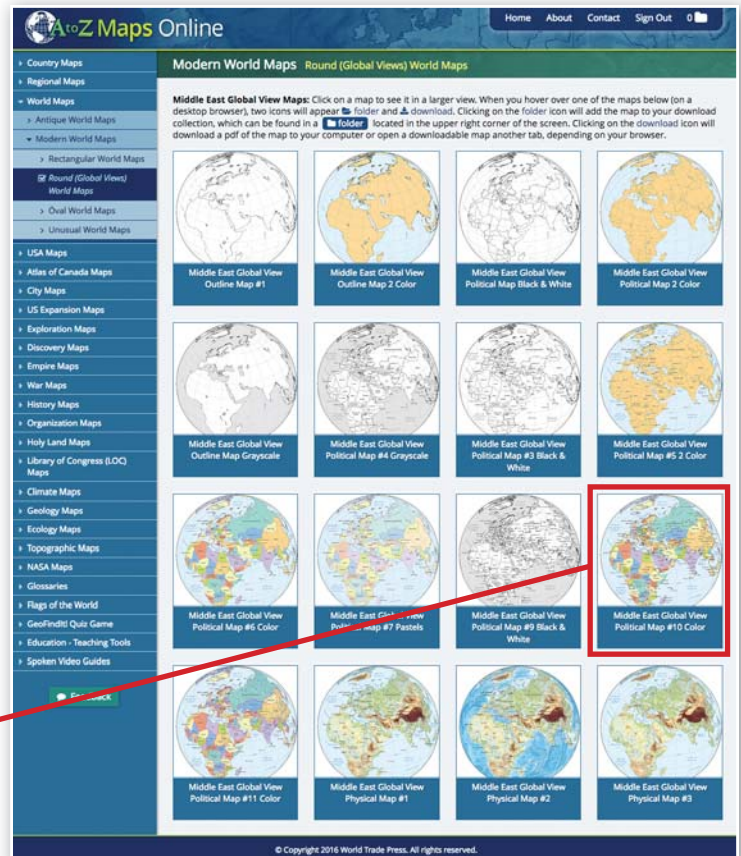
**WORLD TRADE PRESS®**  
The Global Knowledge Company



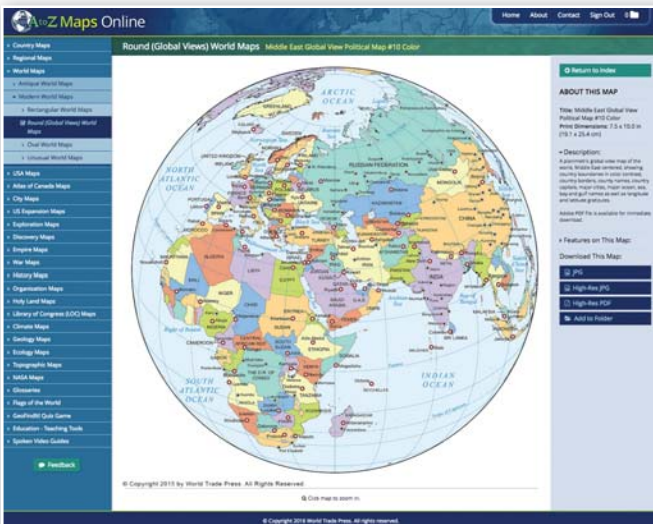
# Sample Pages Navigation



1. Select desired global view



2. Select desired map



3. View map, choose a download option



## Site Map

### COUNTRY MAPS

Antique Country Maps  
Modern Country Maps  
CIA Country Maps

### REGIONAL MAPS

Antique Regional Maps  
North America Maps  
Central America Maps  
South America Maps  
Western Europe Maps  
Africa Maps  
Middle East Maps  
Central Asia Maps  
East Asia Maps  
Southeast Asia Maps  
South Pacific Maps  
Islands and Ocean Maps  
Modern Maps  
North America Maps  
Central America Maps  
South America Maps  
Western Europe Maps  
Africa Maps  
Middle East Maps  
Central Asia Maps  
East Asia Maps  
Southeast Asia Maps  
South Pacific Maps  
Islands and Ocean Maps

### WORLD MAPS

Antique World Maps  
Modern World Maps  
Rectangular World Maps  
Round World Maps  
Oval World Maps  
Unusual World Maps

### USA MAPS

Antique US State Maps  
Modern US State Maps  
Cong. District Maps

### ATLAS OF CANADA MAPS

Canada Maps  
National Park Maps  
Glacier Maps  
Native & Inuit Maps  
Prov. & Terr. Maps  
World Maps  
World Region Maps

### CITY MAPS

Historic City Maps  
Antique US City Maps

### US EXPANSION MAPS

US Expansion

### EXPLORATION MAPS

Age of Polar Exploration

### DISCOVERY MAPS

Age of Discovery

### EMPIRE MAPS

Empires & Dynasties  
Colonization

### WAR MAPS

Wars of the 20th Century

### HISTORY MAPS

Ancient & Medieval History  
Modern Eurasian History

### ORGANIZATION MAPS

Peace Organizations

### HOLY LAND MAPS

Antique Holy Land Maps

### LIBRARY OF CONGRESS (LOC) MAPS

LOC Cities & Towns  
LOC Conservation & Environment  
LOC Cultural Landscapes  
LOC Discovery & Exploration  
LOC Military Battles & Campaigns  
LOC Transportation & Communication  
LOC General Maps

### CLIMATE MAPS

NASA Sea Levels Map  
Global Sea Level Rise Simulation Map  
Global Weather Visualization Map

### GEOLOGY MAPS

Global Volcano Locations Map  
USGS Latest Earthquakes Map  
USGS Geologic MapView

### ECOLOGY MAPS

Tree Species Range Maps  
Bird Species Range Maps

### TOPOGRAPHIC MAPS

USGS Topographic Maps

### NASA MAPS

NASA EarthData Interactive Map  
NASA Earth Observatory Global Maps

### GLOSSARIES

Cartography Glossary  
Climate Change Glossary (EPA)  
Climate Change Glossary (IPCC)  
Environmental Acronyms & Abbreviations  
Environmental Glossary  
Geography Visual Glossary  
GIS Glossary  
Earthquake Visual Glossary (USGS)  
Map Projections Glossary  
NASA Earth Observatory Glossary  
Volcanology Visual Glossary (USGS)  
Weather Acronyms & Abbreviations (NOAA)  
Weather Glossary (NOAA)

### FLAGS OF THE WORLD

Country Flags  
International Organizations Flags  
Australian State & Territory Flags  
Brazilian State & District Flags  
Canadian Province & Territory Flags  
French Regional Flags  
German State Flags  
Italian Regional Flags  
Japanese Prefecture Flags  
US State Flags

### GEOFINDIT! QUIZ GAME

GeoFindIt! Quiz Game

### EDUCATION - TEACHING TOOLS

Lesson Plans  
Country Crossword Puzzles  
US State Crossword Puzzles  
National Geog. Standards (NCGE)

### SPOKEN VIDEO GUIDES

Geography - US States  
Geography - US State Capitals  
Geography - 100 Largest US Cities  
Geography - Major US Lakes  
Geography - Major US Rivers





## Selected Map Categories



World



Continent



Country



Birds Eye View



Age of Discovery



Empire



Polar Exploration




US Expansion



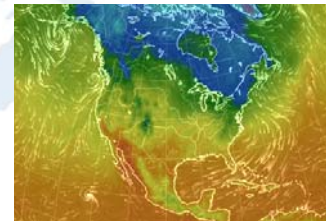
History



Bible



Climate (NASA)



Weather



Geology



Ecology



Topographic



Antique





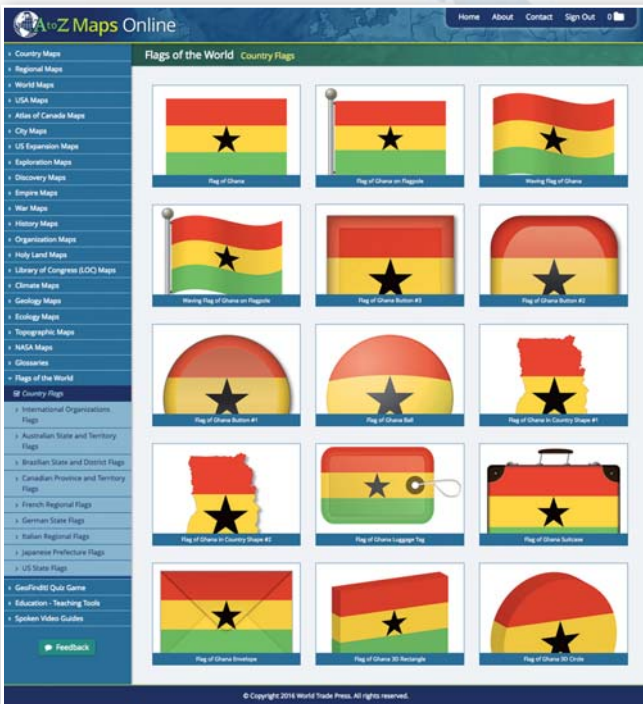
# Selected Features



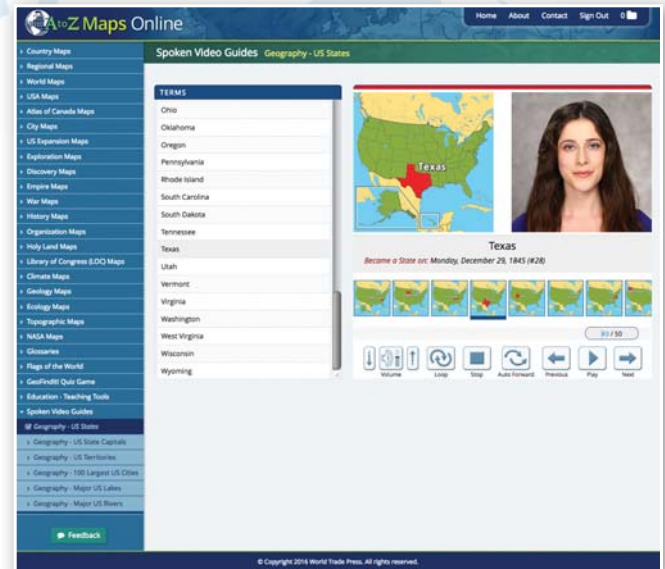
GeoFindIt! tests your knowledge of geography in 15 interactive games.



Teaching Tools module has 10- and 20-question geography crossword puzzles for every country and US State.



Flags of the World module has 15 downloadable flag designs for every country and US State.



Spoken Video Guides have maps and video clips for more than 600 place names.